


















Location Plan

Seychelles International Airport - Beau Vallon - To our accommodation

SEYCHELLES INTERNATIONAL AIRPORT TO BEAU VALLON:

- | | | | |
|---|--|---|---|
|  | From Airport turn right on E Coast Rd
190 m |  | At the police station turn right on N Coast R
650 m |
|  | Further on Providence Hwy
3,2 km |  | Go straight at the roundabout after N Coast R
450 m |
|  | Take the first exit at the roundabout,
to stay on Providence Hwy
3,6 km |  | Follow the road, strong right turn at the
restaurant „Boats House“
450 m |
|  | Take the second exit at the roundabout
65 m |  | Along the beach, past the Mikes Store and
Ocean Dream Divers |
|  | Further on Bois de Rose Ave
1,5 km |  | In front of the concrete, turn right on
La Batie Road
400 m |
|  | Take the second exit at the roundabout
(Francis Rachel St)
500 m |  | First turn right (Marked with the shield „La
Batie Selfcatering“) |
|  | Keep right to stay on Francis Rachel St
26 m |  | After about 50 m you will find the first accom-
modation „La Batie“ on the right side |
|  | At the roundabout turn left on Albert St
Drive - traffic lights
110 m

...past the Clocktoure! |  | Follow the road, strong left turn and up. There
are the other accommodations „Ferienhaus
MEGAN“, „JOSIE'S COTTAGE“ and „KORRINE'S
COTTAGE“ |
|  | Follow the road to Beau Vallon
3,5 km | | |